

Scaled data based on original data using  
LM-79-08 Approved Method: Electrical and Photometric Measurements of Solid-  
State Lighting Products

Test Report Prepared for  
Cooper Lighting Solutions  
(formerly Eaton)

Brand: McGRAW-EDISON

Report Number: P949079

Luminaire Tested: **GALN-SB3D-940-U-SL3-HSS**

Issue Date: 1/21/2025

**Test Information**

Test Method: LM-79-08  
Report Number: P949079  
TEST IS SCALED FROM IESNA LM-79-08 TEST DATA (G2-2411-289-13)  
Test Lab: INNOVATION CENTER  
Issue Date: 1/21/2025  
Manufacturer: COOPER LIGHTING SOLUTIONS (FORMERLY EATON)  
Product Line: McGRAW-EDISON  
Catalog Number: GALN-SB3D-940-U-SL3-HSS  
Description: GALLEON AREA AND ROADWAY HIGH DENSITY LED LUMINAIRE  
(3) 90 CRI, 4000K, 900mA LIGHTSQUARES WITH 26 LEDS EACH AND TYPE III  
SPILL LIGHT ELIMINATOR OPTICS WITH HOUSE SIDE SHIELD  
Light Source: -  
Ballast/Driver: -

**Summary**

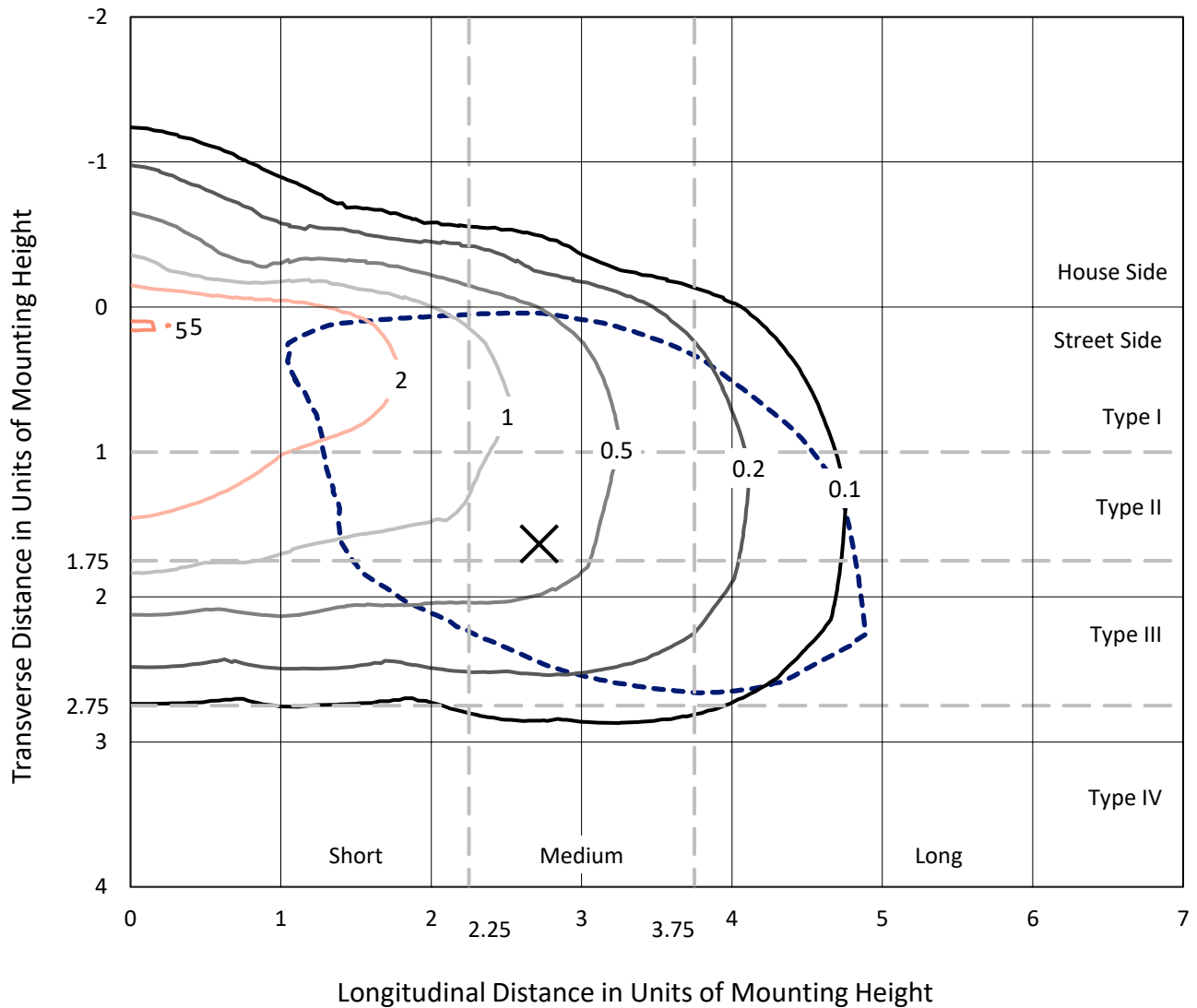
Lumens per Lamp: N/A  
Luminaire Lumens: 17817 lumens  
Efficiency: N/A  
Efficacy: 81.7 lumens/watt  
Luminous Opening: Rectangular (W 1' x L: 1' x H: 0')  
IES Classification: Type III - Medium  
BUG Rating: B2 - U0 - G3  
  
Input Watts (W): 218.1  
Input Voltage (V): NR  
Input Current (Ain): NR  
Voltage Rise (V): NR  
Power Factor: NR  
Total Harmonic Distortion (THDi): NR  
Frequency (hertz): 60  
Stabilization Time: NR  
Operation Time: NR  
Ambient Temperature (°C): NR  
Test Distance: 24 FT



REPORT NUMBER: P949079  
 CATALOG NUMBER: GALN-SB3D-940-U-SL3-HSS

### Iso-Footcandle Lines of Horizontal Illumination

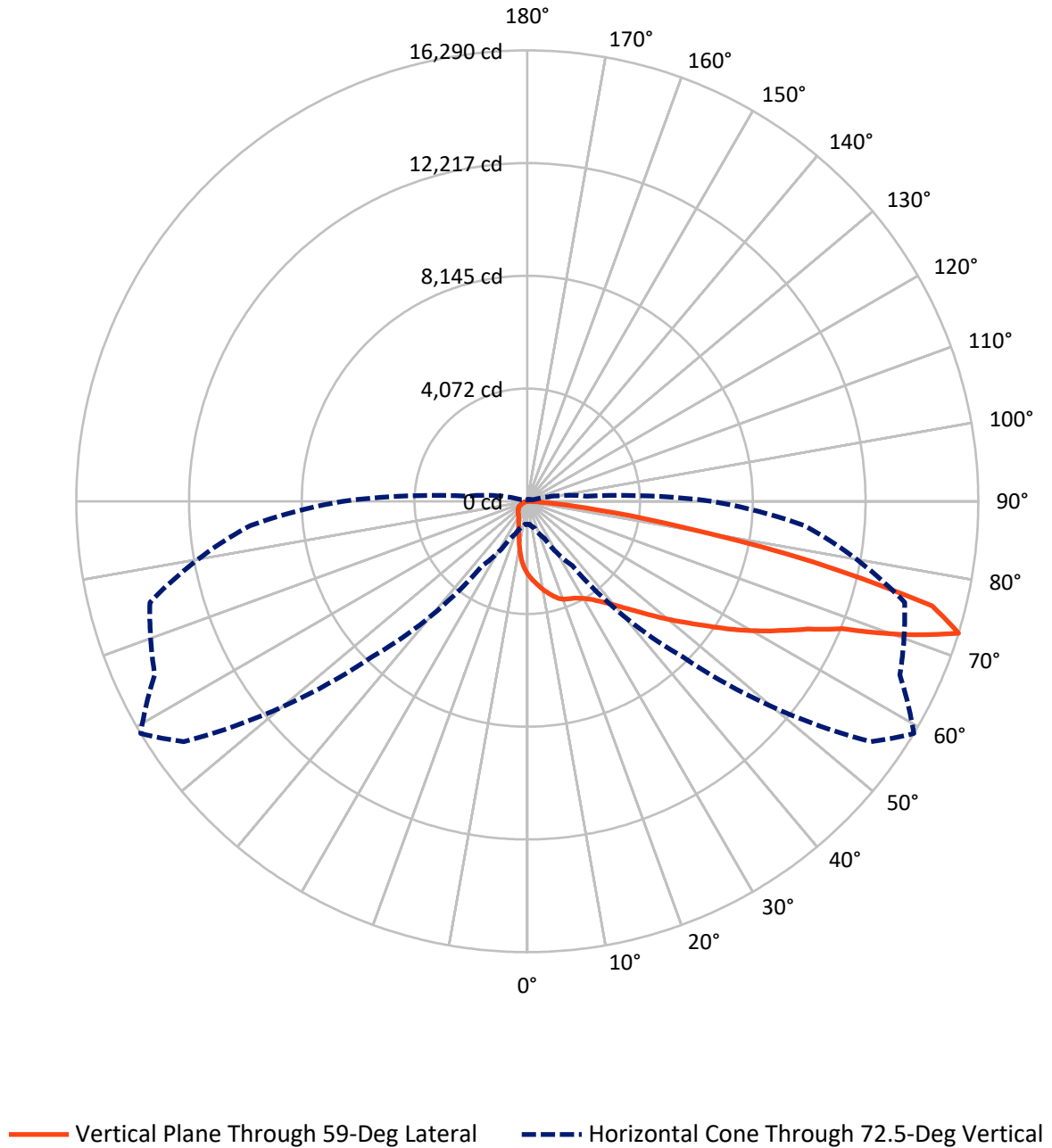
× Max cd  
 - - - 1/2 Max cd



Based on 25 foot mounting height. Maximum calculated value = 5.2 fc  
 Type III - Medium - N/A

REPORT NUMBER: P949079  
CATALOG NUMBER: GALN-SB3D-940-U-SL3-HSS

### Luminous Intensity Polar Plot



REPORT NUMBER: P949079  
 CATALOG NUMBER: GALN-SB3D-940-U-SL3-HSS

**FLUX DISTRIBUTION:**

		Downward	Upward	Total
<b>House Side</b>	Lumens	1881.8	0.0	1881.8
	% Fixture	10.6	0.0	10.6
<b>Street Side</b>	Lumens	15935.1	0.0	15935.1
	% Fixture	89.4	0.0	89.4
<b>Total</b>	Lumens	17817.0	0.0	17817.0
	% Fixture	100.0	0.0	100.0

**ZONAL LUMENS:**

Zone	Lumens	% Fixture
0°-10°	238.4	1.3
10°-20°	633.2	3.6
20°-30°	1003.5	5.6
30°-40°	1610.4	9.0
40°-50°	2572.0	14.4
50°-60°	3724.0	20.9
60°-70°	4419.4	24.8
70°-80°	3280.8	18.4
80°-90°	335.4	1.9
90°-100°	0.0	0.0
100°-110°	0.0	0.0
110°-120°	0.0	0.0
120°-130°	0.0	0.0
130°-140°	0.0	0.0
140°-150°	0.0	0.0
150°-160°	0.0	0.0
160°-170°	0.0	0.0
170°-180°	0.0	0.0
0°-90°	17817.0	100.0
0°-180°	17817.0	100.0

**Coefficient of Utilization**



REPORT NUMBER: P949079

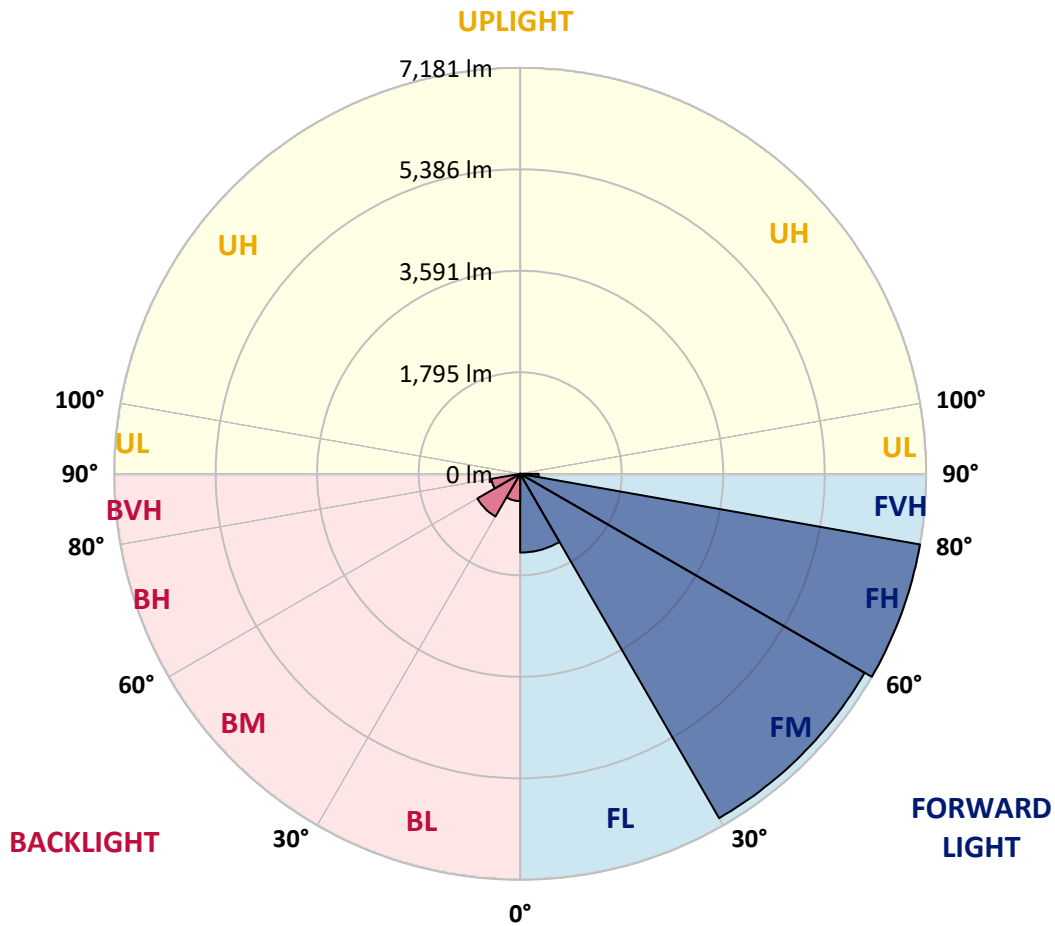
CATALOG NUMBER: GALN-SB3D-940-U-SL3-HSS

**LUMINAIRE CLASSIFICATION SYSTEM LUMEN TABLE AND BUG RATING:**

Zone	Lumens	% Fixture	Zone Rating/Lumen Limit		
			B	U	G
FL (0°-30°)	1392.9	7.8			
FM (30°-60°)	7033.9	39.5			
FH (60°-80°)	7181.3	40.3			G3/7500
FVH (80°-90°)	327.1	1.8			G3/500
BL (0°-30°)	482.1	2.7	B1/500		
BM (30°-60°)	872.5	4.9	B1/1000		
BH (60°-80°)	519.0	2.9	B2/1000		G2/1000
BVH (80°-90°)	8.3	0.0			G0/10
UL (90°-100°)	0.0	0.0		U0/0	
UH (100°-180°)	0.0	0.0		U0/0	

**BUG Rating: B2-U0-G3**

Type III Medium



REPORT NUMBER: P949079

CATALOG NUMBER: GALN-SB3D-940-U-SL3-HSS

**CANDELA DISTRIBUTION (FULL):**

	0°	5°	15°	25°	35°	45°	55°	59°	65°	75°
0°	2634.7	2634.7	2634.7	2634.7	2634.7	2634.7	2634.7	2634.7	2634.7	2634.7
2.5°	2923.2	2906.9	2909.2	2881.3	2861.5	2840.6	2799.9	2794.1	2765.0	2713.8
5°	3177.9	3167.5	3158.2	3126.8	3086.0	3034.9	2966.2	2941.8	2888.3	2799.9
7.5°	3364.1	3351.3	3355.9	3324.5	3291.9	3234.9	3140.7	3095.3	3024.4	2889.5
10°	3400.1	3393.1	3423.4	3435.0	3435.0	3399.0	3307.1	3261.7	3158.2	2986.0
12.5°	3197.7	3198.9	3274.5	3365.2	3483.9	3517.6	3455.9	3407.1	3304.7	3088.4
15°	2961.6	2962.7	3036.0	3152.3	3346.6	3540.9	3589.7	3558.3	3452.5	3198.9
17.5°	2819.7	2813.8	2862.7	2958.1	3161.7	3435.0	3671.1	3692.1	3606.0	3321.0
20°	2799.9	2789.4	2815.0	2862.7	3008.1	3302.4	3680.5	3779.3	3764.2	3459.4
22.5°	2920.9	2904.6	2890.6	2892.9	2954.6	3191.9	3657.2	3828.2	3927.1	3625.8
25°	3160.5	3134.9	3089.5	3031.4	3018.6	3168.6	3640.9	3881.7	4078.3	3838.7
27.5°	3453.6	3417.6	3330.3	3243.1	3168.6	3233.8	3674.6	3966.6	4249.3	4086.4
30°	3775.8	3731.6	3644.4	3479.2	3360.6	3379.2	3754.9	4078.3	4468.0	4366.8
32.5°	4249.3	4146.9	3994.5	3742.1	3585.1	3536.2	3875.9	4220.2	4739.0	4740.2
35°	4655.2	4598.2	4444.7	4130.6	3808.4	3744.4	4035.2	4420.3	5114.7	5234.5
37.5°	4921.6	4843.7	4708.7	4472.6	4155.0	3958.5	4248.1	4665.7	5512.5	5797.5
40°	5219.4	5142.6	4963.5	4741.3	4557.5	4326.0	4516.8	4948.4	5948.7	6375.6
42.5°	5578.8	5478.8	5267.1	5027.5	4835.5	4809.9	4868.1	5300.8	6396.6	7003.8
45°	6001.1	5906.9	5663.8	5361.3	5192.6	5147.3	5310.1	5711.4	6895.6	7692.4
47.5°	6396.6	6287.2	6025.5	5749.8	5562.6	5419.5	5780.1	6196.5	7460.9	8412.5
50°	6732.8	6621.1	6381.5	6087.2	5960.4	5773.1	6241.9	6737.4	8021.6	9144.1
52.5°	6963.1	6864.2	6582.7	6382.6	6296.5	6202.3	6782.8	7310.9	8580.0	9814.1
55°	6910.7	6822.3	6574.6	6560.6	6554.8	6653.7	7429.5	7961.1	9148.8	10448.1
57.5°	6744.4	6644.4	6334.9	6547.8	6753.7	7056.1	8129.8	8730.0	9772.3	11046.0
60°	6254.7	6219.8	6031.3	6523.4	6837.5	7450.5	8930.1	9502.4	10446.9	11571.8
62.5°	5218.2	5248.5	5247.3	6574.6	6988.7	7899.5	9657.1	10284.1	11106.5	12077.8
65°	3907.3	4012.0	4145.7	6113.9	7191.1	8700.9	10526.0	11132.1	11776.5	12666.4
67.5°	2625.4	2709.2	2799.9	5015.8	6588.5	9543.1	11969.6	12294.1	12579.1	13319.0
70°	1502.9	1529.6	1656.4	3132.6	5078.7	9310.5	14320.5	14438.0	13776.1	14122.7
72.5°	842.2	832.9	1000.4	1486.6	2838.3	7972.8	15144.1	16289.8	14847.4	14109.9
75°	563.0	564.2	688.6	937.6	1106.2	5581.2	13050.2	15104.5	14205.3	12511.7
77.5°	383.9	396.7	506.0	724.7	511.8	2723.1	8633.5	10580.7	11500.8	9661.8
80°	166.3	167.5	333.8	520.0	345.5	866.6	4476.1	5668.4	7213.2	5425.3
82.5°	86.1	97.7	212.9	336.2	217.5	303.6	2114.7	2476.5	3026.7	1592.5
85°	30.2	36.1	131.4	165.2	109.3	108.2	736.3	750.3	640.9	239.6
87.5°	0.0	5.8	51.2	40.7	14.0	12.8	87.2	73.3	58.2	33.7
90°	0.0	0.0	0.0	0.0	0.0	0.0	0.0	0.0	0.0	0.0

REPORT NUMBER: P949079  
 CATALOG NUMBER: GALN-SB3D-940-U-SL3-HSS

**CANDELA DISTRIBUTION (continued):**

85°		90°	95°	105°	115°	125°	135°	145°	155°	165°	175°
2634.7	0°	2634.7	2634.7	2634.7	2634.7	2634.7	2634.7	2634.7	2634.7	2634.7	2634.7
2661.5	2.5°	2637.0	2605.6	2554.4	2491.6	2418.3	2378.8	2321.8	2286.9	2255.5	2256.7
2697.5	5°	2640.5	2588.2	2457.9	2319.5	2165.9	2053.1	1927.5	1839.1	1771.6	1755.3
2734.7	7.5°	2651.0	2562.6	2349.7	2119.4	1863.5	1673.9	1500.6	1391.2	1329.6	1313.3
2773.1	10°	2665.0	2534.7	2227.6	1875.1	1557.6	1329.6	1185.3	1115.5	1087.6	1066.7
2822.0	12.5°	2676.6	2505.6	2074.0	1622.7	1285.4	1107.4	998.0	939.9	915.5	900.3
2879.0	15°	2696.4	2467.2	1907.7	1387.7	1101.6	956.2	852.6	809.6	802.6	805.0
2941.8	17.5°	2716.1	2430.0	1721.6	1203.9	966.6	823.6	760.8	753.8	763.1	772.4
3013.9	20°	2738.2	2376.5	1533.1	1065.5	842.2	731.7	715.4	720.0	724.7	741.0
3112.8	22.5°	2770.8	2309.0	1368.0	948.0	738.6	687.5	679.3	682.8	686.3	702.6
3243.1	25°	2817.3	2236.9	1234.2	839.9	673.5	651.4	643.3	643.3	647.9	663.0
3394.3	27.5°	2866.2	2134.5	1126.0	739.8	635.1	611.9	597.9	597.9	603.7	621.2
3583.9	30°	2920.9	2041.5	1041.1	665.4	602.6	572.3	553.7	549.0	556.0	578.1
3858.4	32.5°	3019.7	1981.0	980.6	630.5	573.5	536.2	510.7	497.9	504.8	530.4
4242.3	35°	3169.8	1967.0	938.7	613.0	545.6	503.7	467.6	447.8	453.7	480.4
4715.7	37.5°	3345.4	1996.1	898.0	589.8	518.8	472.3	424.6	399.0	408.3	432.7
5256.6	40°	3597.9	2117.1	866.6	572.3	492.0	435.0	381.5	355.9	371.1	392.0
5819.6	42.5°	3902.6	2332.3	858.5	556.0	459.5	395.5	342.0	323.4	335.0	354.8
6388.4	45°	4280.7	2606.8	895.7	535.1	423.4	357.1	310.6	300.1	303.6	323.4
6925.9	47.5°	4686.6	2888.3	998.0	516.5	392.0	325.7	286.2	276.8	274.5	293.1
7416.7	50°	5097.3	3138.4	1119.0	502.5	369.9	300.1	267.5	255.9	250.1	261.7
7901.8	52.5°	5503.2	3337.3	1198.1	479.2	347.8	274.5	251.3	233.8	223.3	229.2
8384.5	55°	5915.0	3511.8	1202.8	444.4	326.9	258.2	235.0	215.2	202.4	202.4
8849.8	57.5°	6300.0	3665.3	1134.1	397.8	297.8	243.1	212.9	196.6	182.6	178.0
9262.8	60°	6640.9	3779.3	1020.2	345.5	272.2	223.3	190.8	178.0	160.5	151.2
9630.4	62.5°	6944.5	3835.2	864.3	292.0	240.8	200.1	169.8	155.9	132.6	121.0
10003.8	65°	7201.5	3778.2	701.4	242.0	214.0	174.5	145.4	131.4	105.9	91.9
10423.7	67.5°	7456.3	3517.6	530.4	203.6	186.1	146.6	119.8	107.0	88.4	76.8
10729.6	70°	7488.9	2969.7	371.1	171.0	154.7	112.8	96.5	88.4	72.1	61.7
10046.8	72.5°	6666.5	2136.8	225.7	139.6	121.0	80.3	76.8	69.8	53.5	46.5
8208.9	75°	5328.7	1309.8	132.6	104.7	80.3	57.0	57.0	50.0	36.1	30.2
5667.2	77.5°	3682.8	685.1	77.9	67.5	47.7	33.7	37.2	30.2	17.4	14.0
2245.0	80°	1475.0	260.6	41.9	31.4	22.1	15.1	12.8	7.0	3.5	2.3
460.6	82.5°	294.3	68.6	14.0	8.1	8.1	3.5	0.0	0.0	0.0	0.0
126.8	85°	75.6	15.1	3.5	2.3	2.3	0.0	0.0	0.0	0.0	0.0
41.9	87.5°	23.3	0.0	0.0	0.0	0.0	0.0	0.0	0.0	0.0	0.0
0.0	90°	0.0	0.0	0.0	0.0	0.0	0.0	0.0	0.0	0.0	0.0

(END O

<u>180°</u>
2634.7
2282.3
1779.7
1329.6
1079.5
908.5
808.4
775.9
745.6
707.2
668.9
628.1
583.9
537.4
488.6
439.7
395.5
358.3
332.7
304.8
266.4
233.8
204.7
179.1
148.9
119.8
91.9
76.8
60.5
45.4
30.2
14.0
3.5
0.0
0.0
0.0
0.0

F REPORT)